

To Ross Heart Hospital

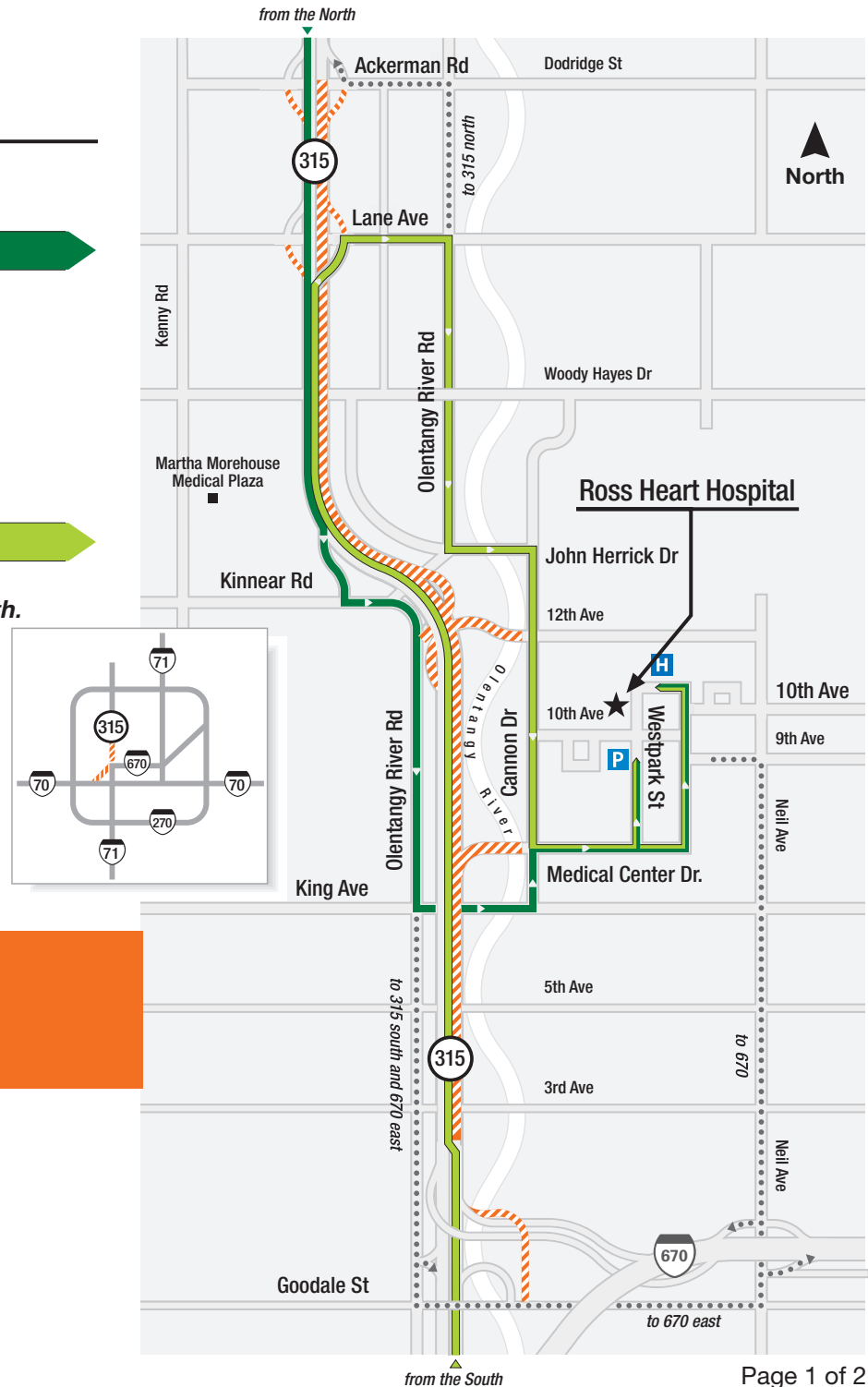
452 W. 10th Avenue, Columbus, OH 43210 (614) 293-5123
www.medicalcenter.osu.edu

From the North (Southbound):

Take any major highway to State Route 315.
 Take SR 315 south to King/Kinnear Exit.
 Turn left onto Kinnear Road (Kinnear Road turns into Olentangy River Road).
 Take Olentangy River Road to King Avenue (third traffic light).
 Turn left onto King Avenue.
 Take King Avenue to Cannon Drive.
 Turn left onto Cannon Drive.
See "Parking at The Ohio State University Medical Center" Directions.

From the South (Northbound):





Take any major highway to State Route 315.
70 East users: 670 East to 315 North is closed. Continue on 70 East to 315 North.
 Take SR 315 north to the Lane Avenue Exit.
 Turn right (toward OSU campus) on Lane Avenue.
 Go about a half mile on Lane Avenue to Olentangy River Road.
 Turn right at the traffic light onto Olentangy River Road.
 At the next stop light turn left onto John Herrick Drive.
 Go across the bridge on John Herrick Drive.
 Turn right at the traffic light onto Cannon Drive.
See "Parking at The Ohio State University Medical Center" Directions.





SR 315 Bridge & Road Project Closures June 15–Nov. 1, 2009

Visit www.buckeyetraffic.org/315 for the latest traffic updates

-  Road and ramp closures
-  Route from the north
-  Route from the south
-  Return routes



Parking at The Ohio State University Medical Center



12th Avenue Garage (A)

Take Cannon Drive to 12th Avenue. Turn left (if following directions from the south) or right (if following directions from the north) onto 12th Avenue. The 12th Avenue Parking Garage is located on the left side of the 12th Avenue and is connected to the Medical Center with a walkway bridge over 12th Avenue.

SAFEAUTO Hospitals Garage (B)

Take Cannon Drive to Medical Center Drive. Turn left (if following directions from the south) or right (if following directions from the north) onto Medical Center Drive. Take Medical Center Drive to Westpark Street. Turn left onto Westpark Street. The SAFEAUTO Hospitals Garage is located on your left and is connected to the Medical Center with a walkway bridge on the 2nd floor.

Patient Valet at Cramblett Medical Clinic (C)

Take Cannon Drive to 10th Avenue. Turn left (if following directions from the south) or right (if following directions from the north) onto 10th Avenue. At the first stop sign go right onto Dodd Drive. Continue to make lefts around the Spirit of Women Park until you are at 10th Avenue again. Turn left onto 10th Avenue in front of Cramblett Medical Clinic and pull directly into Patient Valet.

Patient Valet at University Hospital (D)

Take Cannon Drive to Medical Center Drive. Turn left (if following directions from the south) or right (if following directions from the north) onto Medical Center Drive. Follow Medical Center Drive to the intersection of Medical Center Drive and 9th Avenue. Continue to go straight on Medical Center Drive to the front of University Hospital (Rhodes Hall) and Ross Heart Hospital. Pull into Patient Valet on your right.

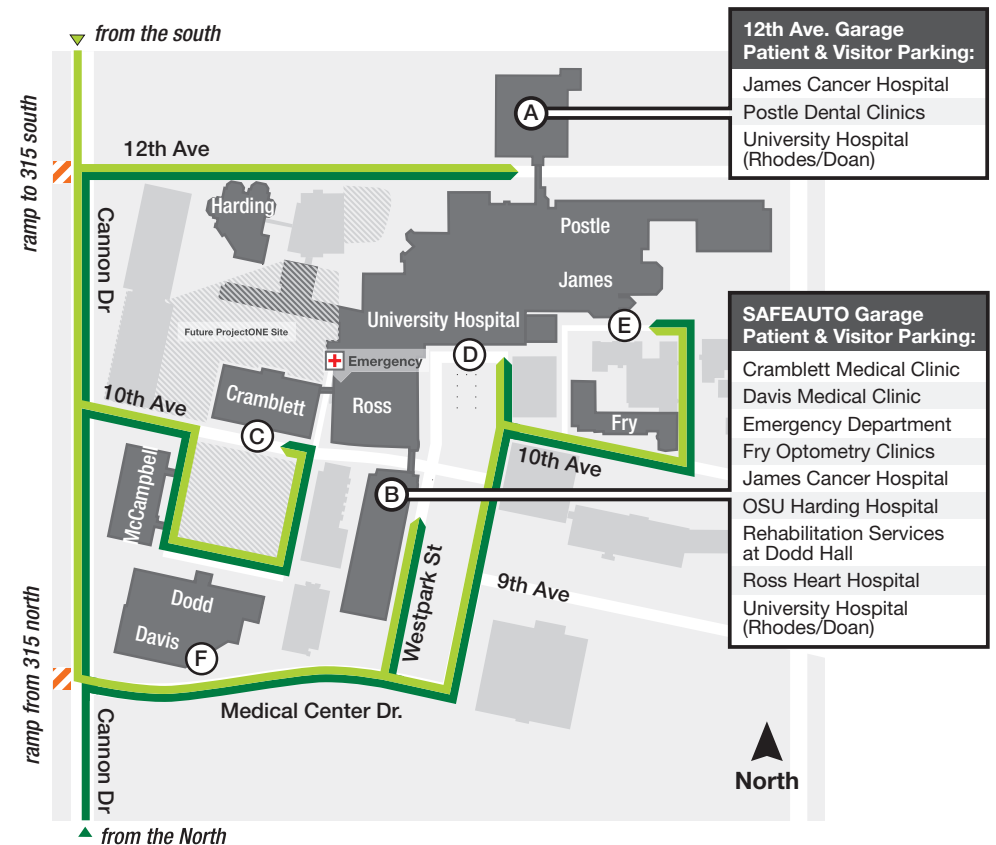
Patient Valet at James Cancer Hospital (E)




Take Cannon Drive to Medical Center Drive. Turn left (if following directions from the south) or right (if following directions from the north) onto Medical Center Drive. Follow Medical Center Drive to the intersection of Medical Center Drive and 9th Avenue. Continue to go straight on Medical Center Drive. At the second stop sign, turn right onto 10th Avenue. Turn left into the second drive and pull into valet parking on the right.

Parking at Dodd Hall & Davis Medical Clinic (F)

Take Cannon Drive to Medical Center Drive. Turn left (if following directions from the south) or right (if following directions from the north) onto Medical Center Drive. Turn left into the driveway at Davis Medical Clinic.

Smoking and the use of tobacco products are not permitted inside or outside of any OSU Medical Center building.



-  Road and ramp closures
-  Route from the north
-  Route from the south

