

Driving Directions to Prior Health Sciences Library



From the North (Sandusky, Delaware and Cleveland)

Take any major highway to I-270
Take I-270 to SR 315 south
Take SR 315 south to the King/Kinnear Exit
Turn left onto Kinnear Road (Kinnear turns into Olentangy River Rd.)
Take Olentangy River Road to King Avenue (third traffic light)
Turn left onto King Avenue
Take King Avenue to Cannon Drive
Turn left onto Cannon Drive

See **"Parking Directions-Continued from SR 315 south"**

From the South (Circleville, Chillicothe, Portsmouth and Cincinnati)

Take any major highway to I-71 north
Take I-71 north to SR 315 north
Take SR 315 north to the Medical Center Drive/King Avenue Exit.

See **"Parking Directions-Continued from SR 315 north"**

From the East (Newark, Zanesville and Pittsburgh)

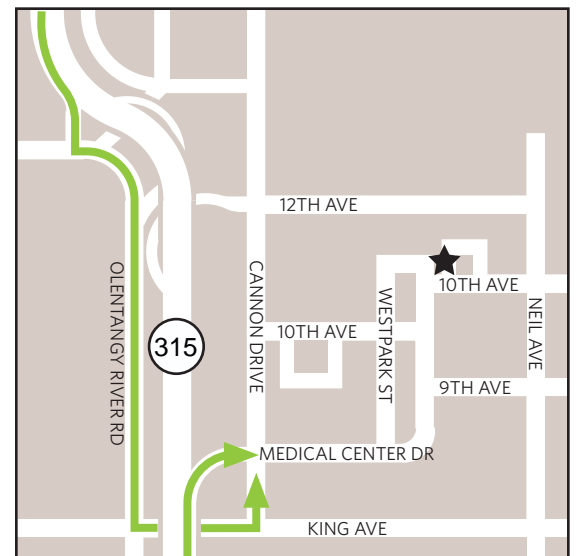
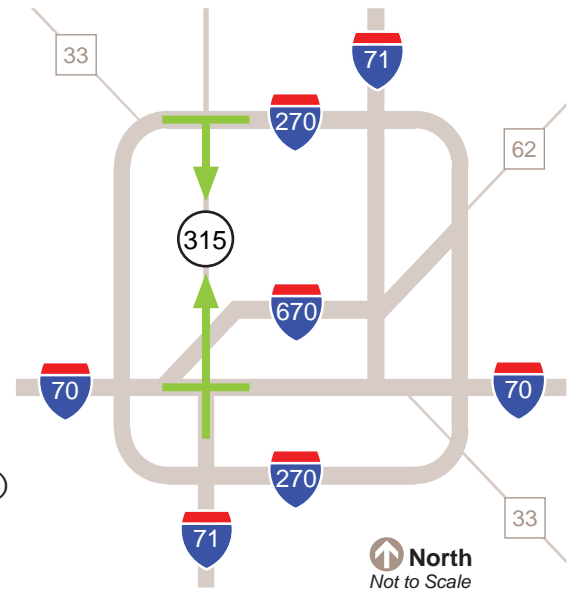
Take any major highway to I-70 west
Take I-70 west to SR 315 north
Take SR 315 north to the Medical Center Drive/King Avenue Exit

See **"Parking Directions-Continued from SR 315 north"**

From the West (Springfield, Dayton and Indianapolis)

Take any major highway to I-70 east
Take I-70 east to SR 315 north
Take SR 315 north to the Medical Center Drive/King Avenue Exit.

See **"Parking Directions-Continued from SR 315 north"**



★ **Prior Health
Sciences Library**
376 W. 10th Avenue
Columbus, OH 43210
(614) 247-2ASK (2275)



Parking Directions

Metered Parking 1

Continued from SR 315 south, take Cannon Drive to Medical Center Drive. Turn right onto Medical Center Drive. Follow Medical Center Drive to the intersection of Medical Center Drive and 9th Avenue. Continue to go straight on Medical Center Drive. At the second stop sign turn right onto 10th Avenue. Meter parking is available along 10th Avenue in front of Fry Optometry Clinics and along Neil Avenue. Meters on 10th Avenue have a 2-hour limit. Meters along Neil Avenue have a 1-hour limit.

Continued from SR 315 north, continue to go straight at the traffic light onto Medical Center Drive. Follow Medical Center Drive to the intersection of Medical Center Drive and 9th Avenue. Continue to go straight on Medical Center Drive. At the second stop sign turn right onto 10th Avenue. Meter parking is available along 10th Avenue in front of Fry Optometry Clinics and along Neil Avenue. Meters on 10th Avenue have a 2-hour limit. Meters along Neil Avenue have a 1-hour limit.

SAFEAUTO Hospitals Garage 2

1585 Westpark Street Columbus, OH 43210

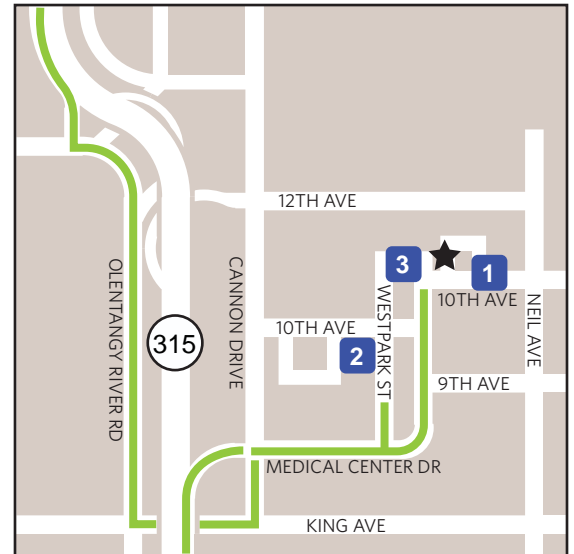
Continued from SR 315 south, turn left onto Cannon Drive Take Cannon Drive to Medical Center Drive (first traffic light). Turn right onto Medical Center Drive. Take Medical Center Drive to Westpark Street. The SAFEAUTO Hospitals Garage is located on your left and is connected to the Medical Center with a walkway bridge on the 2nd floor.

Continued from SR 315 north, at the traffic light continue to go straight onto Medical Center Drive. Take Medical Center Drive to Westpark Street. The SAFEAUTO Hospitals Garage is located on your left and is connected to the Medical Center with a walkway bridge on the 2nd floor.

Patient Valet 3

Continued from SR 315 south, take Cannon Drive to Medical Center Drive. Turn right onto Medical Center Drive. Follow Medical Center Drive to the intersection of Medical Center Drive and 9th Avenue. Continue to go straight on Medical Center Drive to the front of University Hospital (Rhodes Hall) and Ross Heart Hospital. Pull into Patient Valet on your right.

Continued from SR 315 north, continue to go straight at the traffic light onto Medical Center Drive. Follow Medical Center Drive to the intersection of Medical Center Drive and 9th Avenue. Continue to go straight on Medical Center Drive to the front of University Hospital (Rhodes Hall) and Ross Heart Hospital. Pull into Patient Valet on your right.



 North
Not to Scale

★ **Prior Health
Sciences Library**
376 W. 10th Avenue
Columbus, OH 43210
(614) 247-2ASK (2275)

Smoking and the use of tobacco products are not permitted inside or outside of any OSU Medical Center building.

